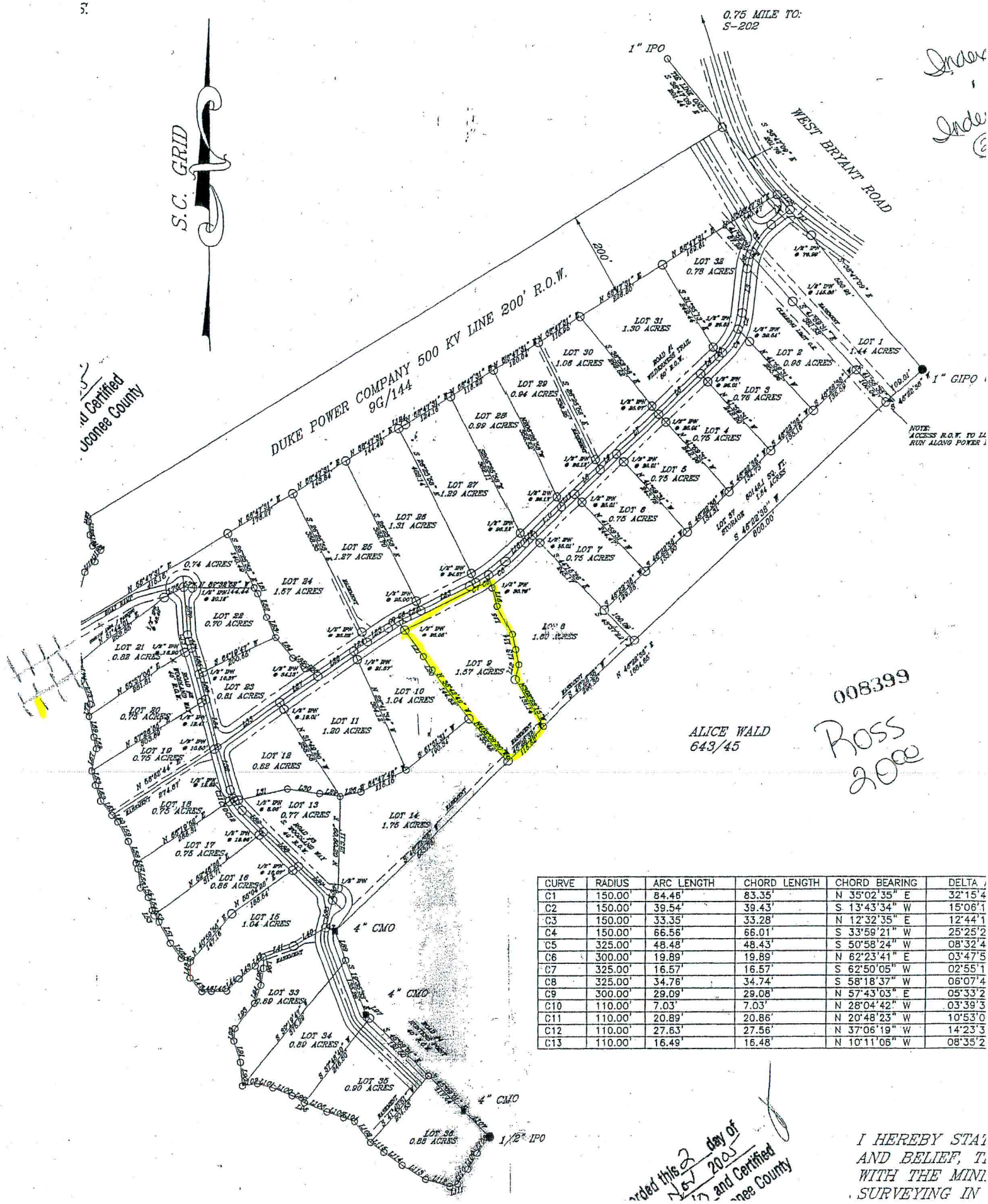

CURVE	RADIUS	ARC LENGTH	CHORD LENGTH	CHORD BEARING	DELTA
C1	150.00'	84.46'	83.35'	N 35°02'35" E	32°15'4
C2	150.00'	39.54'	39.43'	S 13°43'34" W	15°06'1
C3	150.00'	33.35'	33.28'	N 12°32'35" E	12°44'1
C4	150.00'	66.56'	66.01'	S 33°59'21" W	25°25'2
C5	325.00'	48.48'	48.43'	S 50°58'24" W	08°32'4
C6	300.00'	19.89'	19.89'	N 62°23'41" E	03°47'5
C7	325.00'	16.57'	16.57'	S 62°50'05" W	02°55'1
C8	325.00'	34.76'	34.74'	S 58°18'37" W	06°07'4
C9	300.00'	29.09'	29.08'	N 57°43'03" E	05°33'2
C10	110.00'	7.03'	7.03'	N 28°04'42" W	03°39'3
C11	110.00'	20.89'	20.86'	N 20°48'23" W	10°53'0
C12	110.00'	27.63'	27.56'	N 37°06'19" W	14°23'3
C13	110.00'	16.49'	16.48'	N 10°11'06" W	08°35'2

I HEREBY STA
AND BELIEF, T
WITH THE MINI
SURVEYING IN

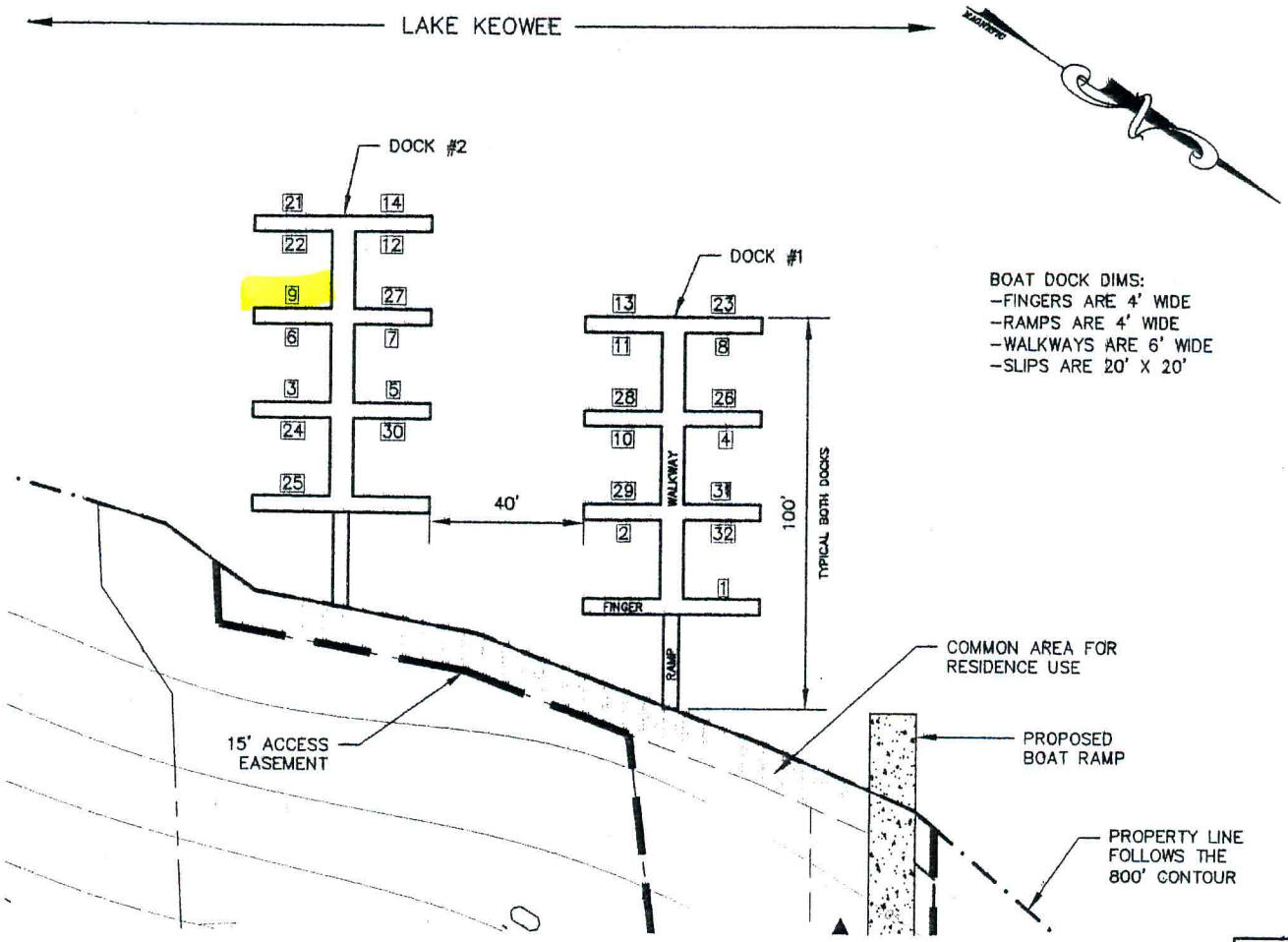

BOAT DOCK DIMS:
- FINGERS ARE 4' WIDE
- RAMPS ARE 4' WIDE
- WALKWAYS ARE 6' WIDE
- SLIPS ARE 20' X 20'

NOTE:
- THE SLIP NUMBERS CORRESPOND WITH THE LOTS FOR WHICH THEY ARE RESERVED.
- LOTS 15–20 & 33–36 ARE LAKEFRONT LOTS WITH PRIVATE DOCK ACCESSIBILITY AND DO NOT REQUIRE COMMUNITY BOAT DOCK SLIPS.

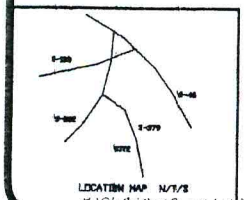

GOLDIE & ASSOCIATES PROJECT #911.2.1

WILDERNESS COVE SUBDIVISION

BOAT DOCKS SLIP RESERVATIONS

SCALE: 1"=30' DATE: MAY 2, 2006

STATE OF SOUTH CAROLINA

OCONEE COUNTY, SC